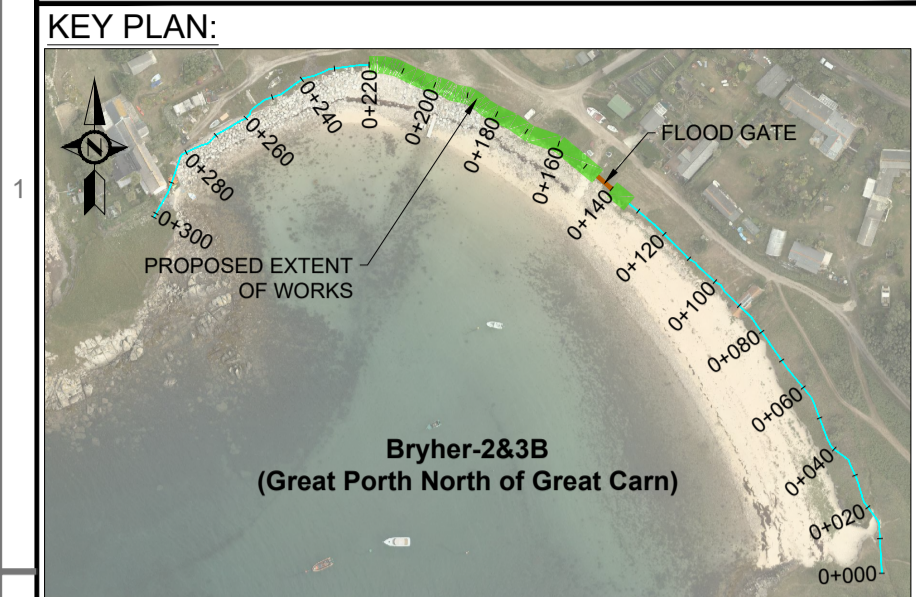


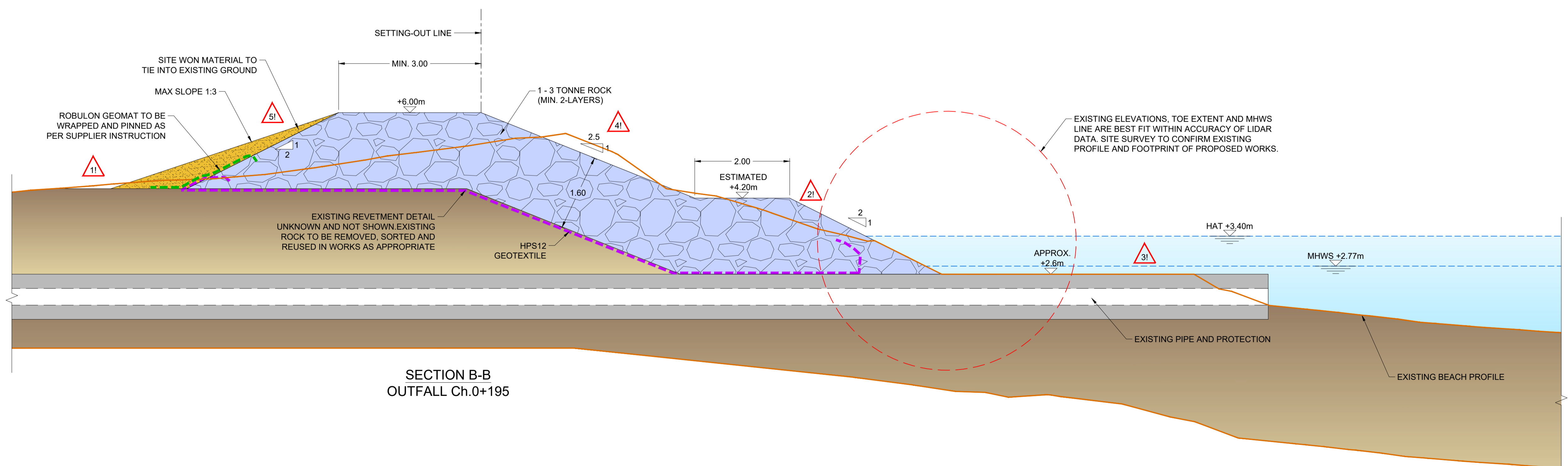
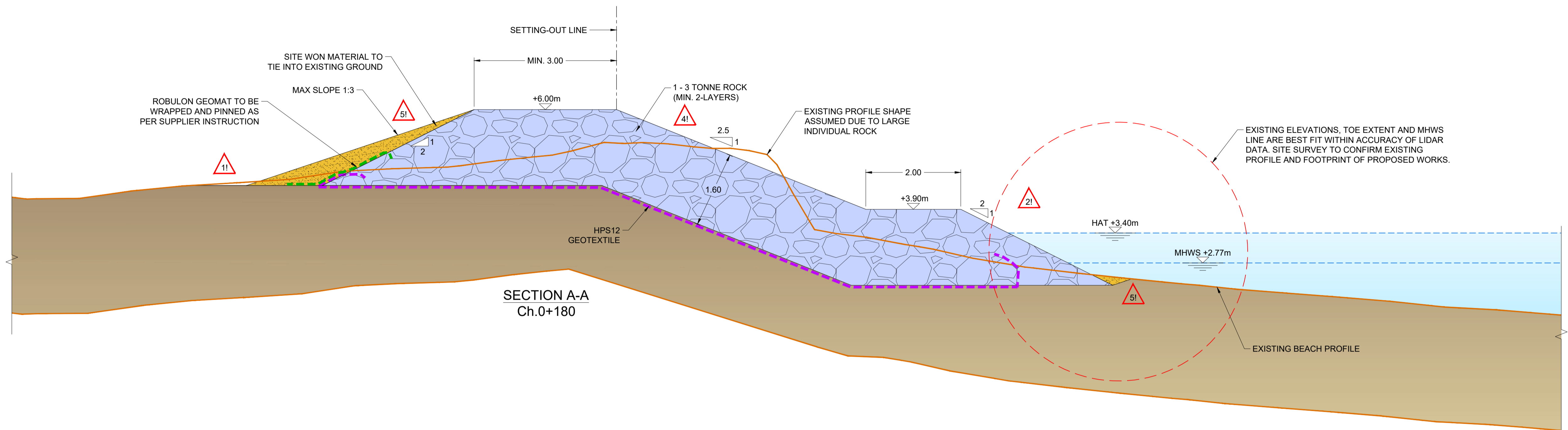
HR Wallingford has prepared this document under the terms of the contract between them and their client, for the exclusive use of that client. HR Wallingford accepts no liability for any use of this document other than by their client and then only for the purposes for which it was prepared. No warranty is given for any third party data included in this document.



- NOTES:**
- ALL DIMENSIONS ARE IN METRES UNLESS STATED OTHERWISE.
 - HORIZONTAL DATUM IS REFERENCED TO OSGB 1936 BRITISH NATIONAL GRID.
 - VERTICAL DATUM IS IN METRES, ORDNANCE DATUM.
 - SETTING OUT POINTS TO BE AGREED FOLLOWING DETAILED SURVEYS.
 - ALL LEVELS TO BE CONFIRMED FOLLOWING ON SITE SURVEY.
 - BACKGROUND IMAGE REPRODUCED FROM BING MAPS, © 2021 MICROSOFT.
 - FOR GENERAL NOTES REFER TO DRAWING No. DKR6499-000-D102.
 - FOR GENERAL ARRANGEMENT LAYOUT REFER TO DRAWING No. DKR6499-210-D111.
 - DETAIL OF EXISTING AS BUILT REVETMENT AND OUTFALL PIPE UNKNOWN. SECTION B-B DESIGN ON DRAWING B2989/04.
 - DURING CONSTRUCTION CONTRACTOR TO SURVEY OUTFALL AND CONFIRM INTERFACE WITH REVETMENT EXISTING.
 - PIPE AND CONCRETE SURROUND TO BE RETAINED. CONTRACTOR TO PROTECT THE WORKS AS APPROPRIATE.
 - LARGE EXISTING ROCKS IN EXCESS OF 1 - 3T GRADE TO BE PLACED AS TOE.

HAZARDS WARNING

- 1! PUBLIC ACCESS TO BEACHES
- 2! WORKING NEAR WATER IN TIDAL ENVIRONMENT
- 3! EXISTING OUTFALL
- 4! LARGE ROCKS & VOIDS
- 5! SOFT AND UNSTABLE MATERIALS



TIDE LEVELS	
mOD	
HAT	+3.40m
MHWS	+2.77m
MHWN	+1.44m
MLWN	-0.87m
MLWS	-2.18m
LAT	-2.82m

01	ISSUED FOR REVIEW	PGU	AGC	AUO	20 JUL 22
REV	DRAWING STATUS	DRN	APPR	AUTH.	DATE

CLIENT:
THE COUNCIL OF THE ISLES OF SCILLY

MARINE CONSULTANT:

HR Wallingford
Howbery Park, Wallingford
Oxfordshire OX10 8BA
United Kingdom
Tel: +44(0)1491 835381
Fax: +44(0)1491 832233
www.hrwallingford.com

PROJECT:
**ISLES OF SCILLY
DESIGN SERVICES FOR OFF ISLANDS
COASTAL EROSION DEFENCE AND
DUNE MANAGEMENT**

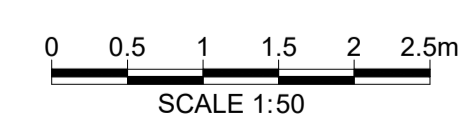
DRAWING TITLE:
**BRYHER 2&3B
GREAT PORTH NORTH OF GREAT CARN
TYPICAL SECTION**

SCALE:
AS SHOWN

SHEET SIZE:
A1

DRAWING No:
DKR6499-210-D320

REV:
01



I:\hrwuk\local\projects\210\DKR6499-210-D320_Bryher 2&3B-Great Porth North of Great Carn-Typical Section_01.dwg
 PGU
 20/07/22