

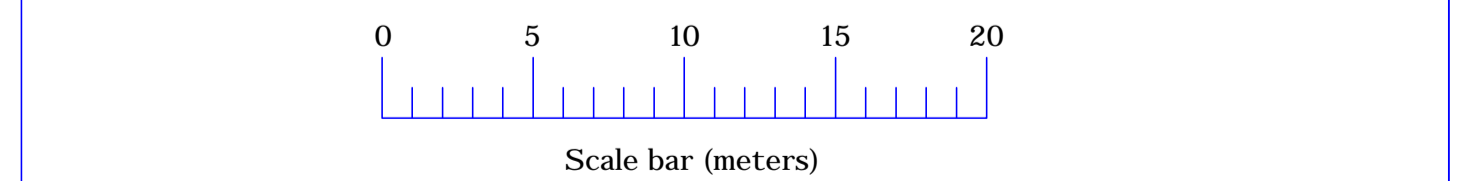
Alpha Land Surveys

Polgooth
St Austell
Cornwall
PL26 7BH



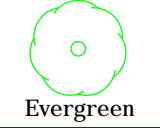
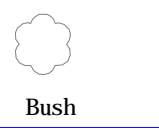
Tel:- 01726 72425
Mobile:- 07976 966 513
Email:- jimcullivan@yahoo.co.uk


North point
Scale 1:250
Date June 2015

Survey at Kenython Bryher Isles of Scilly	Client Smiths Gore Dwg No. SG012	Levels relative to Ordnance Datum B.M. Value 6.623m Located on All Saints Church
--	---	---



Symbols and Linetypes

<ul style="list-style-type: none"> ○ △ Manhole types ● Gully/drain ⊙ Lamppost ⊙ Telegraph Pole ⊙ Electric Pole ⊙ Gas Cover ⊙ Water Cover ⊙ Electric Cover ⊙ Telephone Cover 	<ul style="list-style-type: none"> ⊙ Traverse Station ⊙ Sign ● Posts ⊙ Stay ★ Mkr or Roof level 	<ul style="list-style-type: none"> — Building — Wall — Kerb — Edge — Track — Bank — Steps — Fence 	<ul style="list-style-type: none">  Deciduous  Palm  Evergreen  Bush
--	--	---	--