


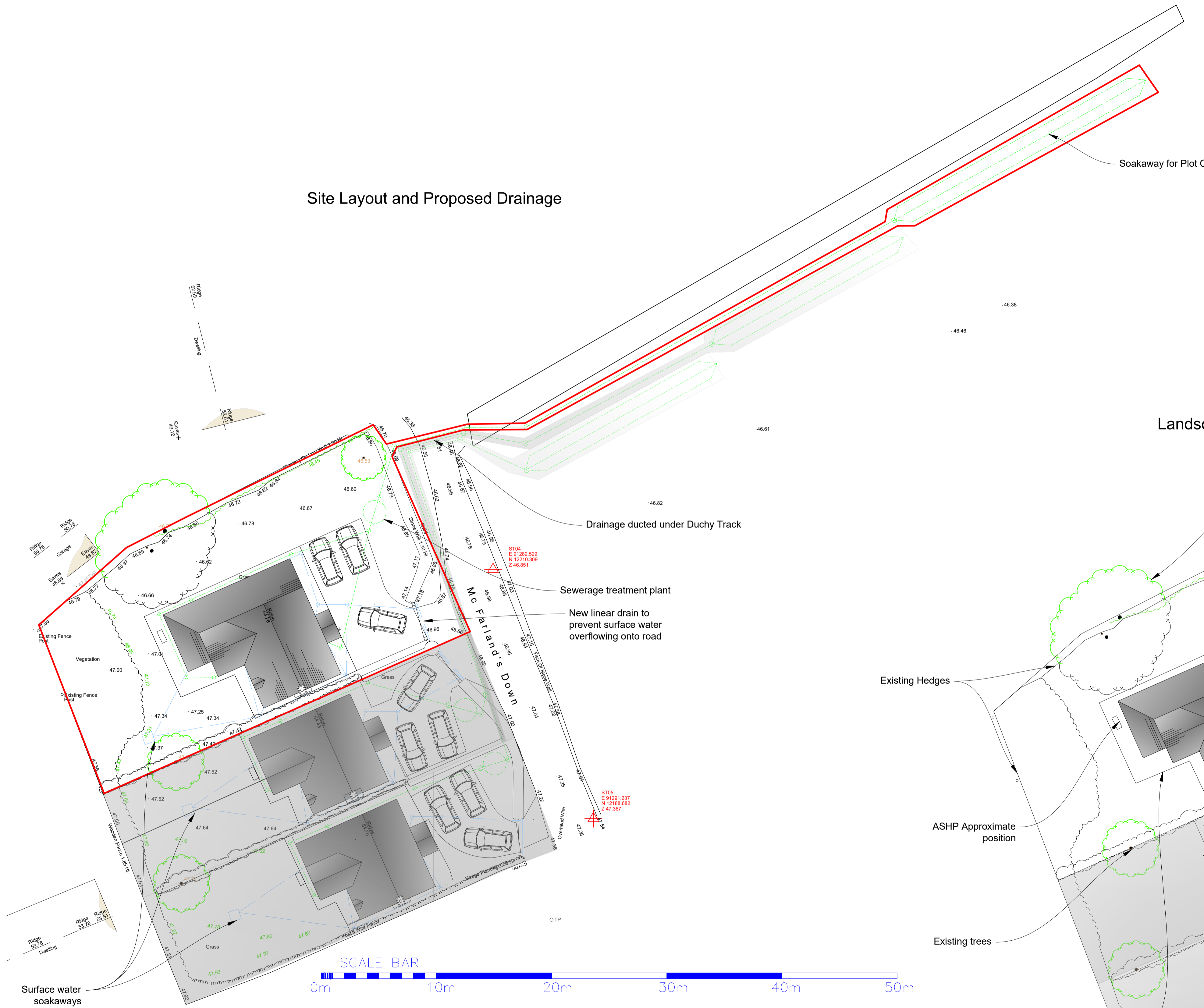
Artistic Birds Eye View




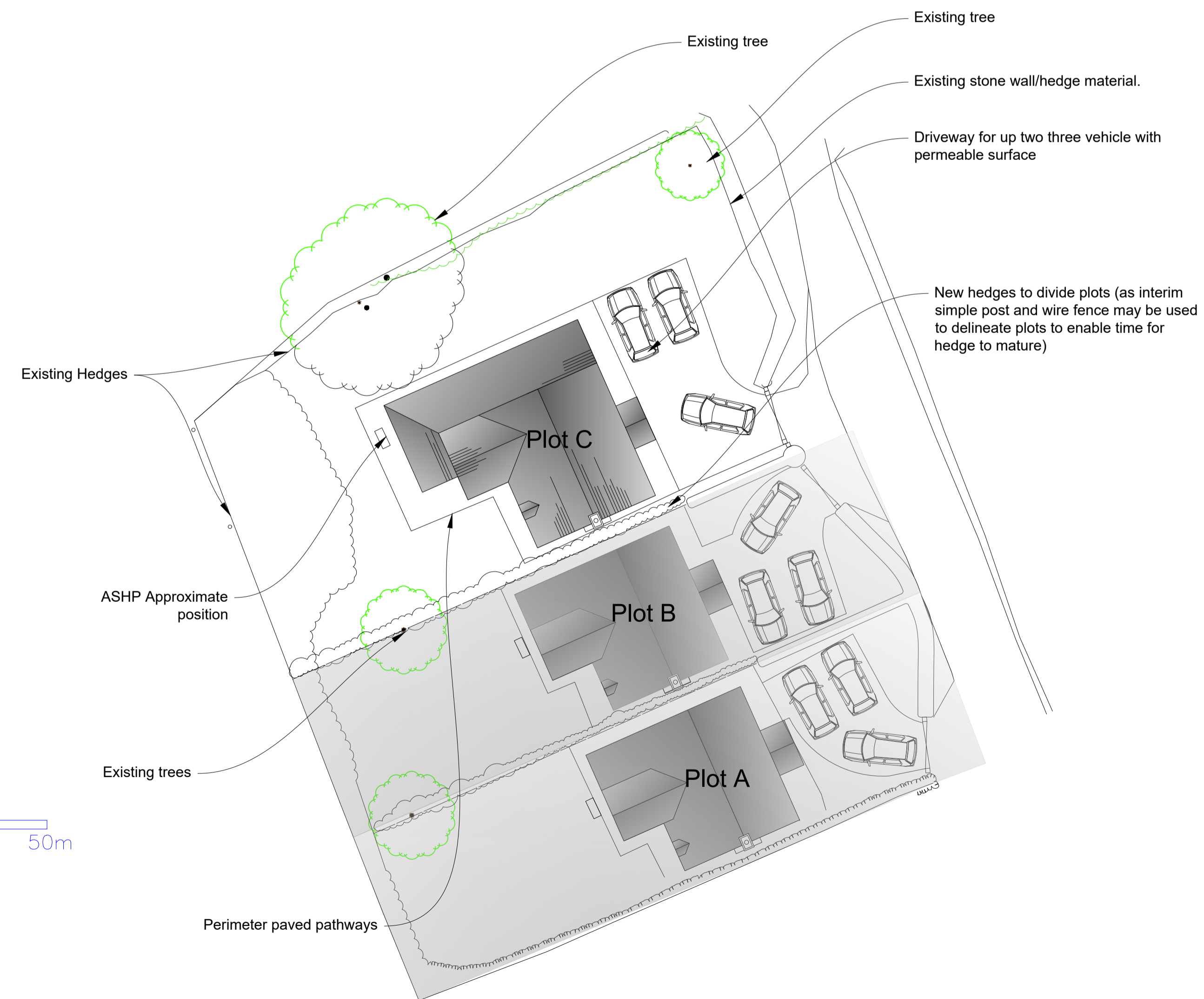
Artistic Representation of Frontage



Site Layout and Proposed Drainage




Landscaping



REVISION	AMENDMENT	INITIALS	DATE

PROJECT
Sea View Development
McFarlands Down, St Mary's
Isles of Scilly

DRAWING TITLE
Proposed Site
Plot C



SCALE	DRAWN BY	CHECKED BY	DRAWING NO.	REV.
1:200@A1	ND	ND	10/0380C-P4	0
DATE	18.11.20	ND		

© Crown copyright and database rights 2017. Ordnance Survey License No. 100021438. All materials and workmanship to comply with the current British Standards and codes of practice. Contractors to check ALL dimensions. Work from figured dimensions ONLY. Report ANY discrepancies to Architect or Surveyor before proceeding. If IN ANY DOUBT ASK.

RECEIVED
 By Tom Anderton at 3:10 pm, Dec 15, 2020