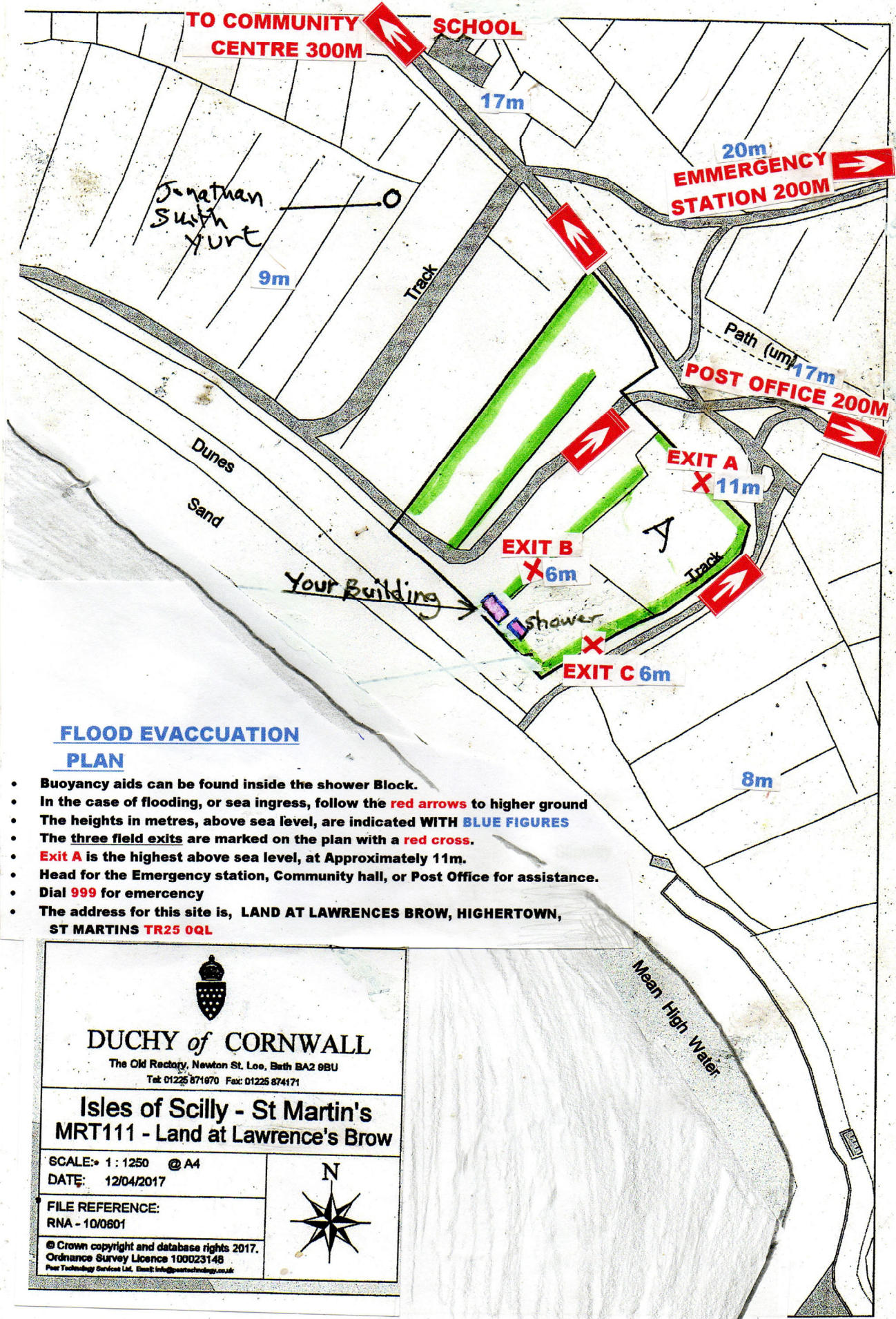



RECEIVED

By Lisa Walton at 9:31 am, Aug 02, 2021




FLOOD EVACUATION PLAN

- Buoyancy aids can be found inside the shower Block.
- In the case of flooding, or sea ingress, follow the **red arrows** to higher ground
- The heights in metres, above sea level, are indicated **WITH BLUE FIGURES**
- The **three field exits** are marked on the plan with a **red cross**.
- **Exit A** is the highest above sea level, at Approximately 11m.
- Head for the Emergency station, Community hall, or Post Office for assistance.
- Dial **999** for emergency
- The address for this site is, **LAND AT LAWRENCE'S BROW, HIGHTERTOWN, ST MARTINS TR25 0QL**


DUCHY of CORNWALL
The Old Rectory, Newton St. Loe, Bath BA2 9BU
Tel: 01225 871070 Fax: 01225 874171

Isles of Scilly - St Martin's
MRT111 - Land at Lawrence's Brow

SCALE: 1:1250 @ A4	
DATE: 12/04/2017	
FILE REFERENCE: RNA - 10/0801	
© Crown copyright and database rights 2017. Ordnance Survey Licence 100023148 Peer Technology Services Ltd. Email: info@peertechology.co.uk	