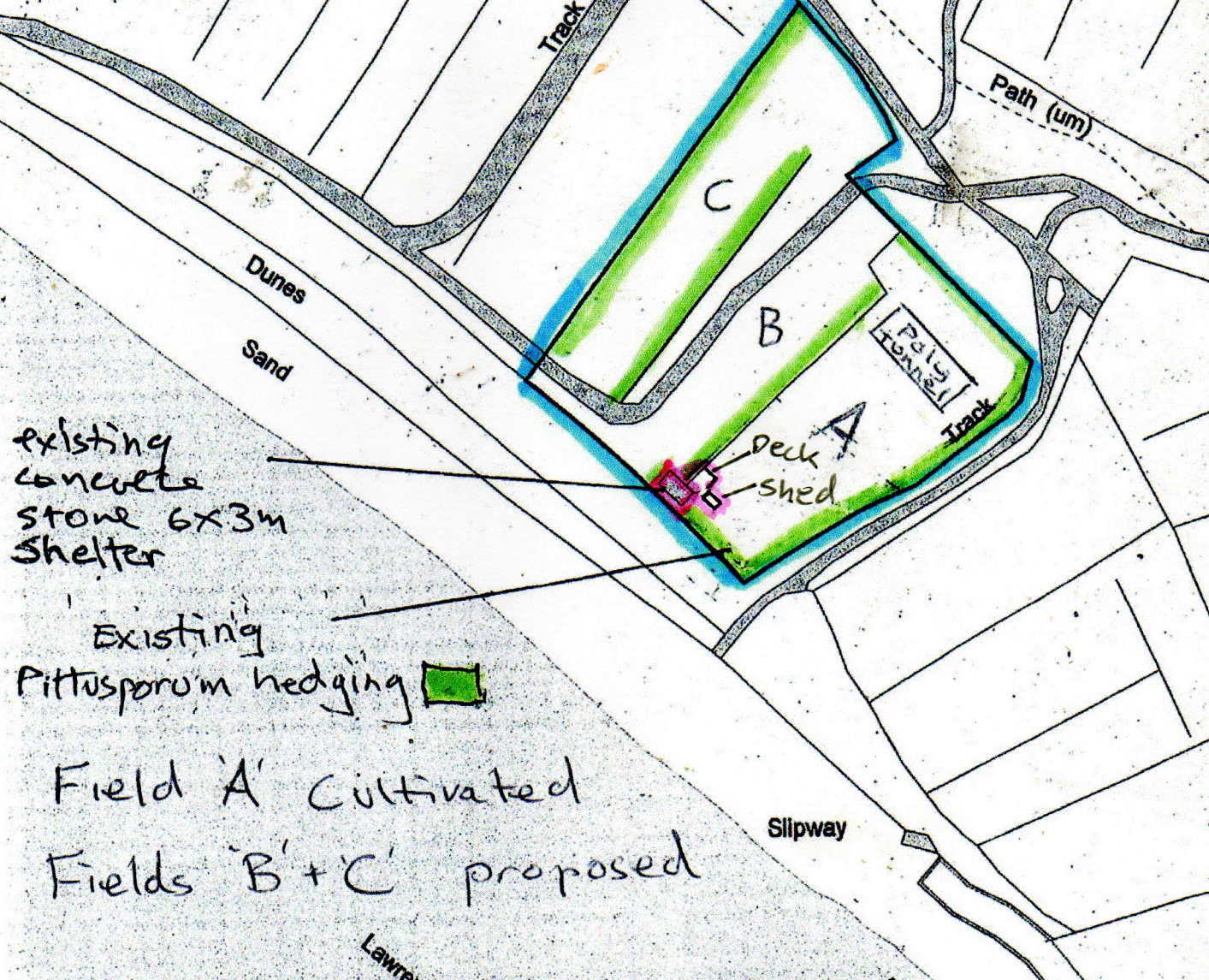


school


Jonathan Smith yurt

→ Fire Station 200m


→ To PO 400m




existing concrete stone 6x3m Shelter

Existing Pittosporum hedging 

Field 'A' Cultivated
Fields 'B' + 'C' proposed


DUCHY of CORNWALL
 The Old Rectory, Newton St. Loe, Bath BA2 9BU
 Tel: 01225 871070 Fax: 01225 874171

Isles of Scilly - St Martin's
MRT111 - Land at Lawrence's Brow

SCALE: 1:1250 @ A4	
DATE: 12/04/2017	
FILE REFERENCE: RNA - 10/0801	
© Crown copyright and database rights 2017. Ordnance Survey Licence 100023148 Post Technology Services Ltd. Email: info@posttechnology.co.uk	

RECEIVED BY THE
 PLANNING DEPARTMENT
 14 JUN 2021