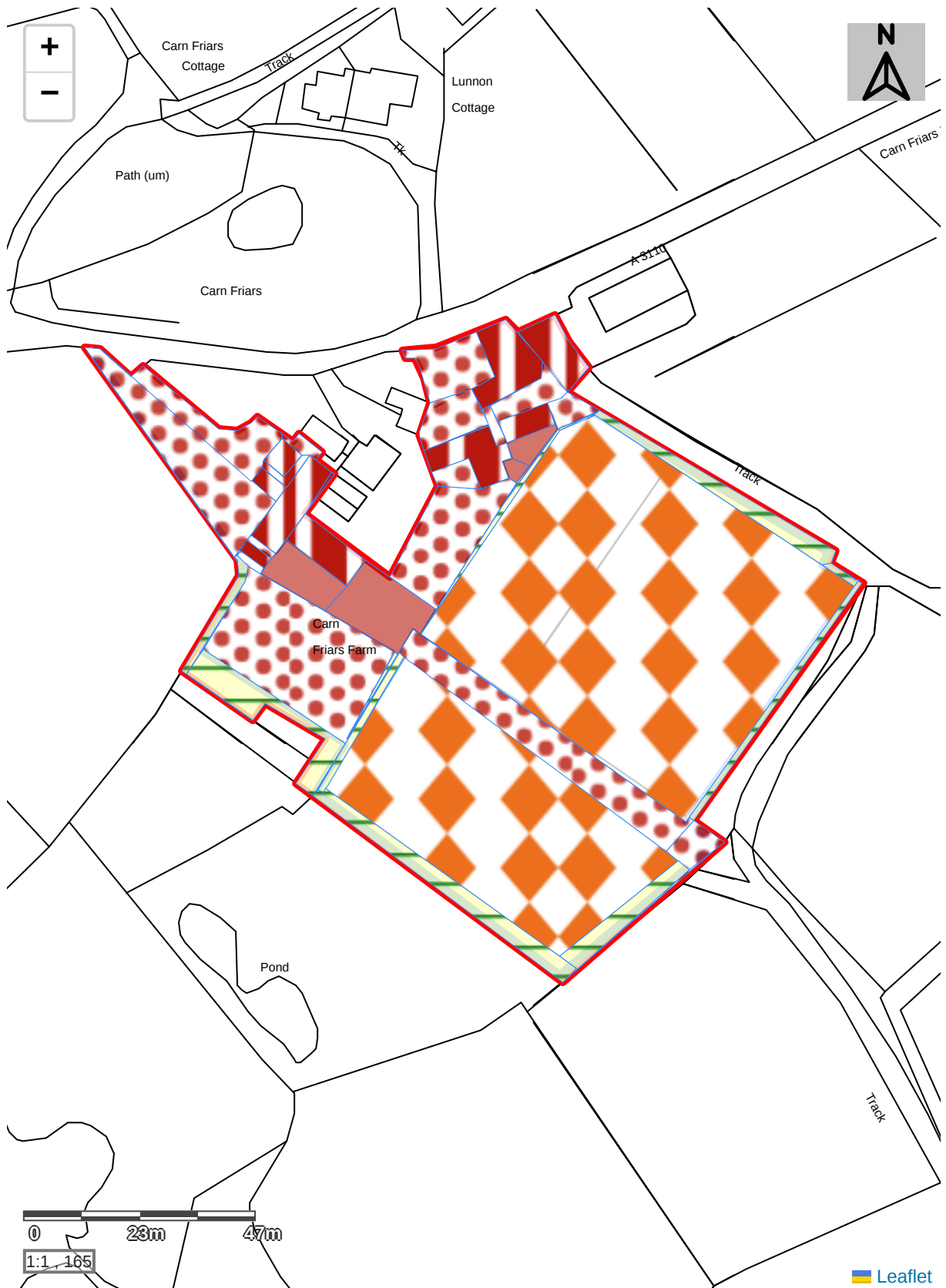


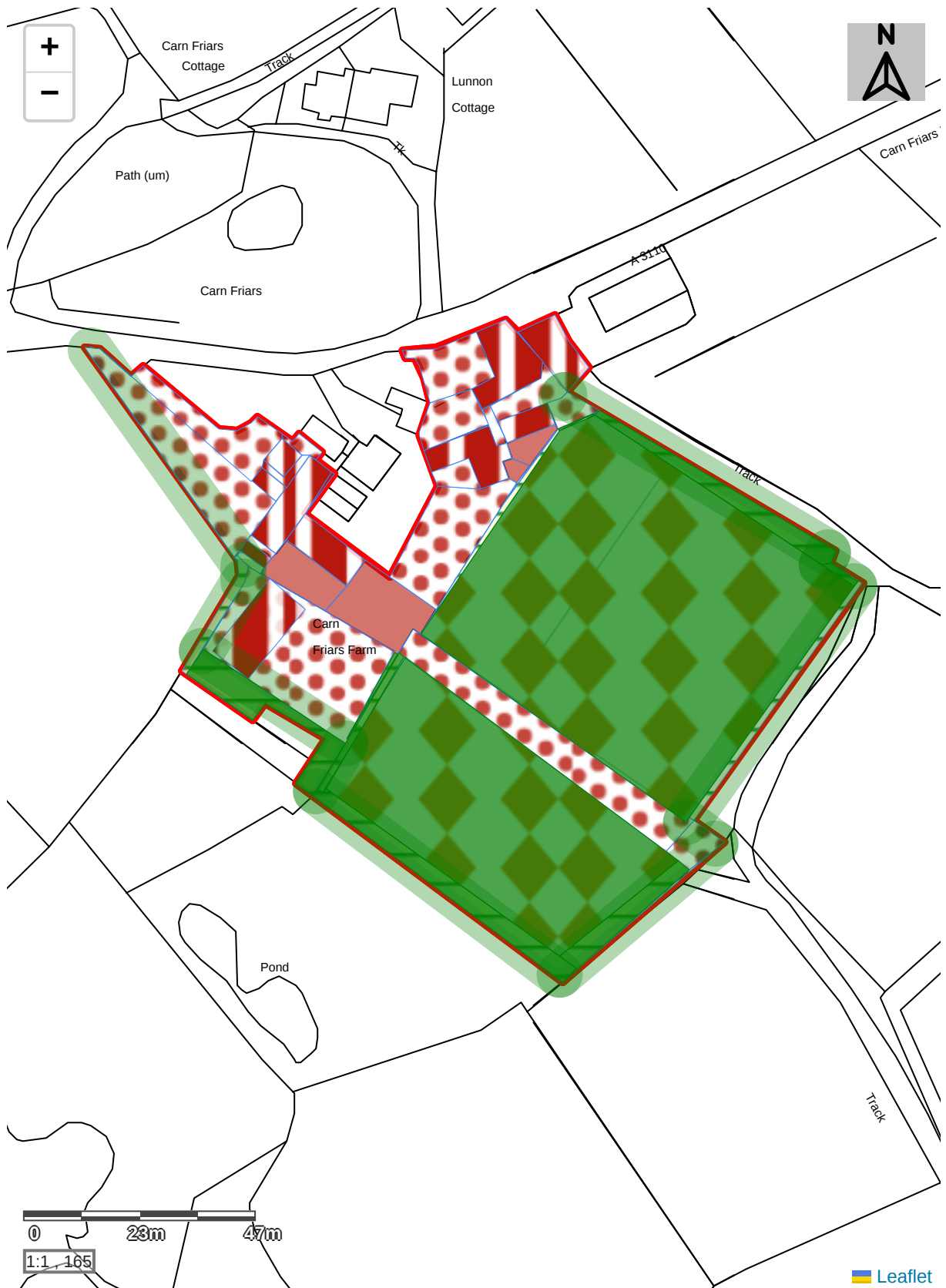
**RECEIVED**

*By Liv Rickman at 12:14 pm, Aug 30, 2024*

# Annex Baseline Map













Annex  
**Map Image**








# Onsite Habitat Plan | Symbology

All symbology based on UKHAB recommendations.









## CROPLAND | Area-based habitats

-  Arable field margins cultivated annually
-  Arable field margins game bird mix
-  Arable field margins pollen and nectar
-  Arable field margins tussocky
-  Cereal Crops
-  Winter stubble
-  Horticulture
-  Intensive orchards
-  Non-cereal crops
-  Temporary grass and clover leys


## GRASSLAND | Area-based habitats

-  Bracken
-  Modified grassland
-  Other lowland acid grassland
-  Other neutral grassland
-  Upland acid grassland




## HEATHLAND & SCRUB | Area-based habitats

-  Blackthorn scrub
-  Bramble scrub
-  Gorse scrub
-  Hawthorn scrub
-  Hazel scrub
-  Mixed scrub
-  Rhododendron scrub
-  Other sea buckthorn scrub
-  Willow scrub




## COASTAL SALTMARSH | Area-based habitats

-  Artificial saltmarshes and saline reedbeds



















## LAKES | Area-based habitats

-  Ornamental lake or pond
-  Ponds (non-priority habitat)
-  Reservoirs





## SPARSELY VEGETATED LAND | Area-based habitats

-  Ruderal/Ephemeral
-  Other inland rock and scree
-  Tall forbs










## URBAN | Area-based habitats

-  Allotments
-  Artificial unvegetated, unsealed surface
-  Bioswale
-  Biodiverse green roof
-  Built linear features
-  Cemeteries and churchyards
-  Developed land; sealed surface
-  Intensive green roof
-  Ground level planters
-  Other green roof
-  Introduced shrub
-  Rain garden
-  Actively worked sand pit quarry or open cast mine
-  Sustainable drainage system
-  Unvegetated garden
-  Vacant or derelict land
-  Vegetated garden
-  Bare ground



## WOODLAND AND FOREST | Area-based habitats

-  Other coniferous woodland
-  Other Scot's pine woodland
-  Other woodland; broadleaved
-  Other woodland; mixed

## INTERTIDAL SEDIMENT | Area-based habitats

-  Littoral coarse sediment
-  Artificial littoral coarse sediment
-  Artificial littoral mud
-  Artificial littoral sand
-  Artificial littoral muddy sand
-  Artificial littoral mixed sediments
-  Artificial littoral seagrass
-  Artificial littoral biogenic reefs
-  Littoral sand

## ENHANCED AREAS | Area-based habitats

-  Enhanced modified grassland
-  Created modified grassland

## HEDGEROW AND LINE OF TREES | Linear habitats

-  Hedgerow and green walls

## OTHER

-  Urban/rural tree