

**1 Planning - South East Elevation - Demolition**  
1 : 50

**Notes:**


Drawings are based on survey data and may not accurately represent what is physically present.

Do not scale from this drawing. All dimensions are to be verified on site before proceeding with the work.

All dimensions are in millimeters unless noted otherwise.

Purcell shall be notified in writing of any discrepancies.


Key

 Demolition


**RECEIVED**  
By Tom.Anderton at 1:16 pm, Jun 09, 2025

P2	05/06/25	Revised LBC application
P1	07/07/23	Drawings issued to planning authority
REV	DATE	DESCRIPTION


0.5 0 0.5 1 1.5 2 2.5  
SCALE 1: 50 m




Funded by  
UK Government




**CORNWALL  
COUNCIL**  
*one and all - oen hag all*




Made possible with  
**Heritage  
Fund**




**CIOS  
LEP** **CORNWALL &  
ISLES OF SCILLY**  
LOCAL ENTERPRISE PARTNERSHIP




**Council of the  
ISLES OF SCILLY**



**LEVELLING  
UP**



Supported using public funding by  
**ARTS COUNCIL  
ENGLAND**

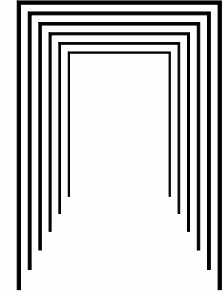


**GOOD  
GROWTH**  
CORNWALL & ISLES OF SCILLY  
SHARED PROSPERITY FUND

**CLIENT**  
**Council of the Isles of Scilly**

**PROJECT**  
**Isles of Scilly Cultural Centre  
and Museum**

**JOB NUMBER**  
**241601**



**PURCELL**

**TITLE**  
**Planning - SE Elevation - Demolition**

SIZE	SCALE	LAST REVISED	DRAWN	CHECKED
A1L	1 : 50	05/06/25	CM	GC
REV	SUITABILITY/REASON FOR ISSUE			
<b>P2</b>	<b>PLANNING</b>			
<b>DRAWING NUMBER</b> <b>IOS-PUR-01-ZZ-DR-A-0136</b>				
Purcell Bristol Studio: 6, St Peter's Court, Bedminster, Bristol BS3 4AQ				